



Full Name: \_\_\_\_\_

Address: \_\_\_\_\_

Email: \_\_\_\_\_



SCAN ME

To complete this form online go to [midstatescorridor.com](http://midstatescorridor.com) or scan the QR code.

### Which one of the following best describes your interest in the Mid-States Corridor project?

- I own property in the 2,000 foot-wide-corridor.
- I live in the area.
- I live elsewhere but travel the area frequently.
- I travel the area infrequently, but I'm interested in the project.
- I own a business in the project area.

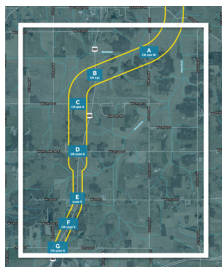
## Potential Access Locations Feedback

At the Access Input station, displays show potential locations where access may be needed on the draft preliminary alternatives. View the displays then **select two** access locations of the highest priority to you on each map shown below.



SCAN ME

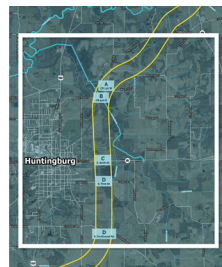
Scan here with your phone's camera to open a digital version of the public meeting maps and displays.



### Huntingburg Airport

select two

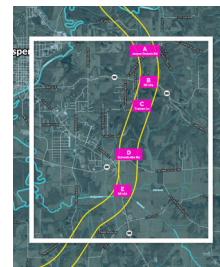
- A. CR 200 W
- B. US 231
- C. CR900 S
- D. CR 1000 S
- E. CR 1100 S
- F. CR 1150 S
- G. CR 1200



### Huntingburg Area

select two

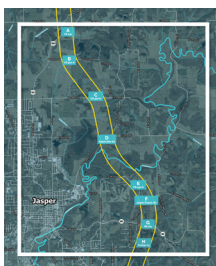
- A. CR 130 W
- B. CR 400 S
- C. E. Sixth St
- D. E. First St
- E. S. Ferdinand Rd



### East & Southeast Jasper

select two

- A. Jasper Dubois Rd
- B. SR 164
- C. Trainer Ln
- D. Schnellville Rd
- E. SR 162



### East & Northeast Jasper

select two

- A. US 231
- B. CR 500 N
- C. CR 400 N
- D. Kellerville Rd
- E. CR190 N
- F. Jasper Dubois Rd
- G. SR 164
- H. Trainer Ln



### Jasper to Haysville

select two

- A. U.S. 231 north of Hayesville
- B. Haysville Rd
- C. Old SR 45/CR 600 N
- D. U.S. 231 South of Hayesville
- E. CR 500 N

# Section 2 Purpose and Need

Tier 2 goals and performance measures have been refined from the Tier 1 Purpose and Need. Please review the primary and secondary goals for Section 2 and provide comment below.

## Primary Goals

- Improve regional connectivity in Dubois County & Southern Indiana
- Improve highway connections to existing multimodal locations in Southern Indiana
- Complete Section 2 of the Mid-States Corridor Project between I-64 at Dale and S.R. 56 at Haysville.

---

---

---

---

---

---

---

---

*Do you have any comments on the draft preliminary alternatives or other feedback to share with the project team?*

---

---

---

---

---

---

---

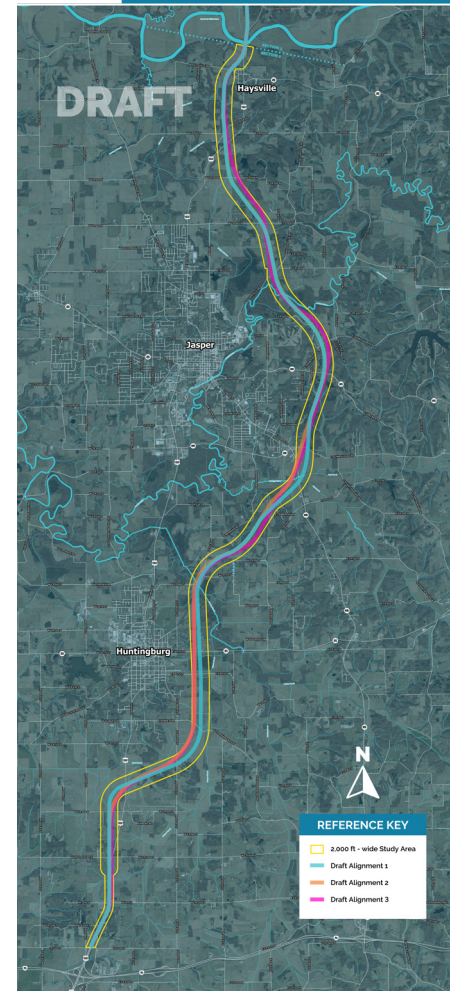
---

## Secondary Goals

- Improve Traffic Safety
- Improve Traffic Operations
- Support Economic Development in Southern Indiana



**ALL DRAFT Preliminary Alternatives**



**Please return your completed comment form at the feedback station.**

Comments can also be emailed to [info@midstatescorridor.com](mailto:info@midstatescorridor.com) or mailed to: Mid-States Corridor Project Office, Vincennes University Jasper Campus Administration Building, Room 216, 850 College Ave., Jasper, IN 47546

Sign up for project updates and alerts at [Midstatescorridor.com](http://Midstatescorridor.com)

[MidStatesCorridor.com](http://MidStatesCorridor.com)  
 Text midstates to 33222

(812) 759-4179  
 [info@midstatescorridor.com](mailto:info@midstatescorridor.com)

Mid-StatesCorridor  
 @MidStatesStudy